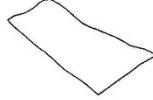


Enerji ve Tabii Kaynaklar Bakanlıđından:

YEKA İLANI

Sınırları ile köşe koordinatları ařağıdaki krokiler ve listelerde gösterilen alanlar, 09/10/2016 tarih ve 29852 sayılı Resmî Gazete’de yayımlanan Yenilenebilir Enerji Kaynak Alanları Yönetmeliđi kapsamında Yenilenebilir Enerji Kaynak Alanları (YEKA) olarak ilan edilmiřtir.


1. Kahramanmarař Elbistan YEKA

İL	Kahramanmarař
İLÇE	Elbistan
GENEL GÖRÜNÜM	

KÖŞE KOORDİNATLARI (UTM 6 Derece – ED50 Datum-33°)

Köşe Numarası	Dođu (sađa deđer)	Kuzey (yukarı deđer)	Köşe Numarası	Dođu (sađa deđer)	Kuzey (yukarı deđer)
K1	359327.398	4243638.829	K20	359826.238	4242459.295
K2	359390.056	4243644.469	K21	359777.427	4242514.045
K3	359467.867	4243592.052	K22	359718.884	4242583.141
K4	359534.581	4243526.790	K23	359663.460	4242640.612
K5	359629.625	4243414.147	K24	359592.571	4242700.366
K6	359687.294	4243348.423	K25	359507.647	4242776.568
K7	359762.462	4243294.440	K26	359446.219	4242849.551
K8	359819.032	4243270.756	K27	359389.023	4242923.394
K9	359966.157	4243188.297	K28	359311.294	4243010.124
K10	360022.504	4243154.762	K29	359256.103	4243062.920
K11	360095.879	4243100.764	K30	359194.039	4243133.687
K12	360139.918	4243061.096	K31	359135.408	4243204.984
K13	360274.843	4243016.251	K32	359013.800	4243341.294
K14	360395.717	4242939.730	K33	358975.413	4243402.501
K15	360315.972	4242885.242	K34	359038.836	4243450.493
K16	360235.076	4242828.415	K35	359137.567	4243481.152
K17	360132.181	4242730.623	K36	359180.468	4243507.939
K18	360033.375	4242647.169	K37	359247.628	4243563.283
K19	359930.296	4242552.114	K38	359277.984	4243601.597

2. Kahramanmarař Pazarcık-1 YEKA

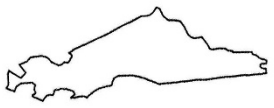
İL	Kahramanmarař
İLÇE	Pazarcık
GENEL GÖRÜNÜM	

KÖŞE KOORDİNATLARI (UTM 6 Derece – ED50 Datum-33°)

Köşe Numarası	Dođu (sađa deđer)	Kuzey (yukarı deđer)	Köşe Numarası	Dođu (sađa deđer)	Kuzey (yukarı deđer)
K1	347492.652	4137672.956	K34	345582.726	4136765.055
K2	347586.646	4137708.04	K35	345386.736	4136785.033
K3	347581.503	4137684.42	K36	345202.756	4136804.147
K4	347660.959	4137667.237	K37	345182.292	4136801.638
K5	347745.939	4137386.334	K38	345139.208	4136791.531
K6	347749.87	4137172.3	K39	345084.925	4136771.811

K7	347587.094	4137099.759	K40	345025.702	4136747.566
K8	347481.925	4137034.385	K41	344962.471	4136725.704
K9	347358.827	4136859.843	K42	344886.239	4136698.524
K10	347294.51	4136738.85	K43	344776.583	4136491.623
K11	347208.456	4136517.731	K44	344755.524	4136588.379
K12	347165.584	4136271.045	K45	344763.83	4136772.358
K13	347138.156	4136000.943	K46	344799.381	4136952.954
K14	347108.363	4135834.73	K47	345069.112	4137013.549
K15	347074.952	4135867.198	K48	345231.246	4137024.163
K16	347090.108	4135897.594	K49	345333.895	4137006.167
K17	347097.395	4135919.689	K50	345459.476	4137046.308
K18	347102.565	4135945.749	K51	345705.191	4137103.123
K19	347086.467	4135953.747	K52	345928.735	4137138.253
K20	347041.709	4136006.584	K53	346095.088	4137093.276
K21	346943.393	4136021.113	K54	346271.016	4137048.8
K22	346877.856	4136178.906	K55	346439.759	4137031.084
K23	346795.826	4136352.342	K56	346562.537	4136970.009
K24	346763.903	4136406.894	K57	346686.935	4136966.381
K25	346755.172	4136488.899	K58	346869.481	4136983.964
K26	346719.352	4136569.39	K59	346993.204	4136968.053
K27	346662.224	4136640.903	K60	347073.5	4136970.373
K28	346596.115	4136677.406	K61	347140.632	4136968.076
K29	346579.155	4136684.734	K62	347209.751	4137025.2
K30	346499.312	4136695.486	K63	347306.738	4137102.729
K31	346276.352	4136699.689	K64	347334.664	4137387.826
K32	346110.213	4136702.857	K65	347389.169	4137539.94
K33	345799.188	4136732.579			


3. Kahramanmaraş Pazarcık-2 YEKA

İL		Kahramanmaraş			
İLÇE		Pazarcık			
GENEL GÖRÜNÜM					
KÖŞE KOORDİNATLARI (UTM 6 Derece – ED50 Datum-33°)					
Köşe Numarası	Doğu (sağa değer)	Kuzey (yukarı değer)	Köşe Numarası	Doğu (sağa değer)	Kuzey (yukarı değer)
K1	350368.258	4132450.072	K98	352570.488	4132374.467
K2	350376.713	4132489.612	K99	352526.169	4132369.116
K3	350493.164	4132398.121	K100	352503.524	4132367.648
K4	350541.086	4132459.783	K101	352469.021	4132365.690
K5	350479.506	4132562.835	K102	352412.947	4132358.710
K6	350557.137	4132599.013	K103	352362.152	4132349.970
K7	350589.456	4132647.295	K104	352301.051	4132337.672
K8	350654.370	4132659.180	K105	352242.183	4132333.359
K9	350699.089	4132664.551	K106	352222.411	4132335.259
K10	350725.205	4132654.004	K107	352173.447	4132335.270
K11	350752.463	4132642.960	K108	352112.210	4132322.655
K12	350769.646	4132623.054	K109	352081.711	4132319.021
K13	350771.223	4132619.006	K110	352030.611	4132317.824
K14	350789.350	4132588.862	K111	352000.651	4132309.011
K15	350858.823	4132545.062	K112	351967.352	4132307.733
K16	350891.107	4132555.060	K113	351927.564	4132302.470
K17	350914.209	4132581.130	K114	351900.389	4132300.926
K18	350951.282	4132576.077	K115	351859.054	4132296.827

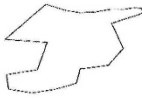
K19	350968.617	4132601.656	K116	351823.620	4132289.584
K20	350974.655	4132623.781	K117	351780.322	4132315.007
K21	350988.411	4132640.692	K118	351749.666	4132329.228
K22	350986.983	4132674.246	K119	351721.635	4132342.284
K23	350960.120	4132694.180	K120	351692.116	4132360.877
K24	350980.220	4132705.043	K121	351622.761	4132388.950
K25	351022.581	4132743.196	K122	351564.054	4132403.604
K26	351135.499	4132800.802	K123	351495.642	4132401.724
K27	351254.915	4132870.142	K124	351434.454	4132402.563
K28	351328.077	4132907.645	K125	351389.990	4132373.263
K29	351375.663	4132940.837	K126	351374.941	4132330.137
K30	351435.716	4132981.300	K127	351366.473	4132290.100
K31	351488.271	4133016.836	K128	351347.398	4132281.333
K32	351613.181	4133085.747	K129	351321.143	4132277.950
K33	351669.647	4133122.676	K130	351275.446	4132264.140
K34	351708.920	4133123.775	K131	351231.767	4132244.566
K35	351740.635	4133129.852	K132	351180.227	4132204.452
K36	351781.406	4133172.340	K133	351142.335	4132165.727
K37	351814.238	4133233.517	K134	351126.696	4132144.347
K38	351842.320	4133218.746	K135	351114.186	4132149.302
K39	351853.366	4133193.524	K136	351093.073	4132159.281
K40	351861.853	4133167.889	K137	351063.800	4132158.342
K41	351872.194	4133131.059	K138	351050.417	4132157.310
K42	351884.551	4133108.505	K139	351025.557	4132150.066
K43	351894.619	4133101.808	K140	351010.837	4132145.112
K44	351915.594	4133074.003	K141	350998.802	4132142.780
K45	351938.033	4133066.643	K142	350987.289	4132144.611
K46	351977.273	4133066.945	K143	350969.789	4132144.970
K47	352022.345	4133058.394	K144	350976.385	4132151.072
K48	352039.725	4133054.970	K145	350992.335	4132168.200
K49	352051.644	4133033.046	K146	351005.138	4132179.114
K50	352073.187	4132995.266	K147	351008.119	4132187.035
K51	352088.165	4132955.973	K148	351010.944	4132190.001
K52	352100.949	4132925.122	K149	351005.925	4132200.564
K53	352101.595	4132913.500	K150	350995.987	4132219.206
K54	352114.002	4132888.549	K151	350971.215	4132236.624
K55	352142.181	4132858.498	K152	350958.468	4132240.063
K56	352172.709	4132843.943	K153	350944.747	4132246.571
K57	352208.445	4132849.096	K154	350926.446	4132254.807
K58	352244.344	4132857.787	K155	350913.150	4132250.992
K59	352265.147	4132818.390	K156	350898.030	4132253.626
K60	352290.538	4132774.471	K157	350886.931	4132259.105
K61	352310.527	4132736.885	K158	350870.993	4132257.123
K62	352312.521	4132716.666	K159	350855.351	4132244.865
K63	352330.758	4132705.677	K160	350837.300	4132245.149
K64	352349.115	4132702.250	K161	350821.654	4132247.221
K65	352409.210	4132714.788	K162	350810.423	4132230.774
K66	352470.672	4132711.053	K163	350807.841	4132206.874
K67	352478.934	4132697.600	K164	350799.427	4132191.610
K68	352496.416	4132686.253	K165	350797.419	4132181.213
K69	352538.962	4132681.250	K166	350786.562	4132184.871
K70	352539.386	4132663.853	K167	350763.601	4132185.915
K71	352724.485	4132664.801	K168	350735.504	4132175.400
K72	352730.233	4132636.536	K169	350724.813	4132156.999
K73	352759.755	4132624.649	K170	350708.884	4132135.595
K74	352773.978	4132612.885	K171	350699.425	4132111.471
K75	352793.090	4132589.066	K172	350649.903	4132143.792

K76	352821.524	4132574.834	K173	350624.153	4132154.879
K77	352851.581	4132567.540	K174	350600.310	4132171.119
K78	352862.665	4132553.116	K175	350605.466	4132193.227
K79	352862.969	4132532.568	K176	350624.042	4132198.138
K80	352859.232	4132520.013	K177	350630.694	4132219.446
K81	352839.517	4132518.299	K178	350618.848	4132254.387
K82	352822.613	4132519.405	K179	350623.203	4132283.940
K83	352806.459	4132513.998	K180	350631.771	4132305.966
K84	352801.559	4132502.423	K181	350611.936	4132326.360
K85	352801.741	4132481.724	K182	350598.032	4132339.745
K86	352811.169	4132468.186	K183	350557.922	4132335.061
K87	352826.811	4132460.891	K184	350524.104	4132335.047
K88	352855.519	4132456.754	K185	350491.463	4132331.343
K89	352856.429	4132436.171	K186	350467.492	4132312.092
K90	352857.689	4132416.258	K187	350444.554	4132288.656
K91	352860.400	4132403.150	K188	350435.014	4132261.324
K92	352810.218	4132393.869	K189	350427.111	4132236.683
K93	352740.201	4132389.283	K190	350386.556	4132255.866
K94	352695.063	4132381.251	K191	350348.975	4132276.528
K95	352677.737	4132380.992	K192	350358.418	4132292.031
K96	352648.266	4132383.128	K193	350370.939	4132323.619
K97	352622.752	4132381.984			

4. Elazığ Karakoçan YEKA

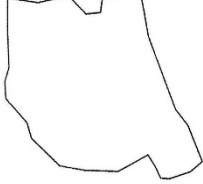
İL			Elazığ		
İLÇE			Karakoçan		
GENEL GÖRÜNÜM					
KÖŞE KOORDİNATLARI (UTM 6 Derece – ED50 Datum-33°)					
Köşe Numarası	Doğu (sağa değer)	Kuzey (yukarı değer)	Köşe Numarası	Doğu (sağa değer)	Kuzey (yukarı değer)
K1	594692.272	4313688.280	K6	594484.780	4313203.439
K2	595546.063	4313632.672	K7	594402.953	4313294.111
K3	595160.451	4312852.282	K8	594267.812	4313338.292
K4	594952.719	4312960.994	K9	594387.984	4313455.164
K5	594618.909	4313134.760	K10	594486.304	4313500.142

5. Diyarbakır Çınar-1 YEKA

İL			Diyarbakır		
İLÇE			Çınar		
GENEL GÖRÜNÜM					
KÖŞE KOORDİNATLARI (UTM 6 Derece – ED50 Datum-33°)					
Köşe Numarası	Doğu (sağa değer)	Kuzey (yukarı değer)	Köşe Numarası	Doğu (sağa değer)	Kuzey (yukarı değer)
K1	576371.79	4156137.16	K17	577238.88	4156279.54
K2	575849.04	4156200.38	K18	577313.93	4156001.11
K3	576346.46	4157002.61	K19	577207.66	4155777.34
K4	576600.37	4156859.14	K20	577130.94	4155616.65
K5	576769.55	4156810.78	K21	576861.86	4155548.62

K6	576957.75	4156826.64	K22	576783.40	4155536.08
K7	577056.01	4156860.55	K23	576740.10	4155206.77
K8	577152.23	4156891.82	K24	576462.46	4155060.49
K9	577316.47	4156891.11	K25	576190.14	4154980.75
K10	577411.61	4156922.31	K26	575901.02	4155068.88
K11	577456.22	4156926.34	K27	575870.46	4155399.19
K12	577533.07	4156891.45	K28	576116.85	4155472.09
K13	577555.54	4156819.17	K29	576252.80	4155511.70
K14	577498.95	4156768.78	K30	576336.48	4155947.02
K15	577246.63	4156623.37	K31	576353.89	4156065.97
K16	577163.87	4156572.79			

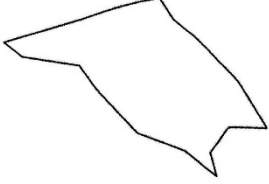
6. Diyarbakır Çınar-2 YEKA

İL	Diyarbakır
İLÇE	Çınar
GENEL GÖRÜNÜM	

KÖŞE KOORDİNATLARI (UTM 6 Derece – ED50 Datum-33°)

Köşe Numarası	Doğu (sağa değer)	Kuzey (yukarı değer)	Köşe Numarası	Doğu (sağa değer)	Kuzey (yukarı değer)
K1	577918.086	4156547.480	K14	578469.295	4155192.493
K2	578029.975	4156401.355	K15	578425.330	4155278.503
K3	578120.949	4156413.312	K16	578236.131	4155144.616
K4	578132.695	4156534.647	K17	578028.464	4155154.311
K5	578369.444	4156573.166	K18	577870.761	4155190.395
K6	578391.198	4156445.577	K19	577692.616	4155409.477
K7	578423.566	4156226.119	K20	577662.219	4155535.537
K8	578596.683	4155643.772	K21	577528.561	4155725.527
K9	578675.704	4155516.103	K22	577521.436	4155861.919
K10	578768.063	4155229.632	K23	577547.747	4155975.893
K11	578693.594	4155145.943	K24	577537.191	4156265.733
K12	578560.851	4155087.797	K25	577535.585	4156527.961
K13	578507.110	4155091.508	K26	577728.205	4156491.181

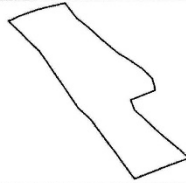
7. Mardin Derik -1 YEKA

İL	Mardin
İLÇE	Derik
GENEL GÖRÜNÜM	

KÖŞE KOORDİNATLARI (UTM 6 Derece – ED50 Datum-33°)

Köşe Numarası	Doğu (sağa değer)	Kuzey (yukarı değer)	Köşe Numarası	Doğu (sağa değer)	Kuzey (yukarı değer)
K1	578966.541	4151979.082	K8	580182.960	4151243.424
K2	580021.115	4152405.101	K9	580192.215	4151107.821
K3	580099.824	4152213.864	K10	580044.539	4151240.396
K4	580232.570	4152046.257	K11	579788.024	4151343.920
K5	580449.678	4151715.432	K12	579585.087	4151603.664
K6	580548.868	4151403.004	K13	579455.477	4151813.549
K7	580314.223	4151396.363	K14	579097.965	4151863.713

8. Mardin Derik-2 YEKA

İL	Mardin
İLÇE	Derik
GENEL GÖRÜNÜM	

KÖŞE KOORDİNATLARI (UTM 6 Derece – ED50 Datum-39°)

Köşe Numarası	Doğu (sağa değer)	Kuzey (yukarı değer)	Köşe Numarası	Doğu (sağa değer)	Kuzey (yukarı değer)
K1	580672.548	4151456.158	K11	580736.286	4152499.630
K2	580583.780	4151591.484	K12	580894.191	4152266.170
K3	580500.356	4151774.152	K13	581063.416	4152074.438
K4	580296.277	4152225.098	K14	581126.530	4151960.127
K5	580034.920	4152610.518	K15	581134.724	4151821.169
K6	580058.998	4152618.604	K16	580943.755	4151684.132
K7	580114.637	4152671.589	K17	580965.419	4151578.709
K8	580261.590	4152778.185	K18	581262.608	4151135.513
K9	580484.264	4152930.239	K19	580912.663	4150960.020
K10	580580.318	4152706.829			